









Key to Restriction Types Displayed

-  Permit D Holders Only
M-S 8.30am-6pm
-  LW 2hrs No Return 1hr M-S
8.30am-6pm or Permit I
-  LW 2hrs No Return 1hr M-S
8.30am-6pm or Permit C
-  LW 2hrs No Return 1hr M-S
8.30am-6pm or Permit H
-  LW 4hrs No Return 1hr M-S
8.30am-6pm or Permit H
-  Permit C Holders Only
Mon-Sat 8.30am-6pm
-  P & D Max. 2hrs M-S 8.30am-6pm
or Permit D
-  P & D Max. 2 Hrs
M-S 8.30am-6pm

This map is reproduced from Ordnance Survey material with the permission of Ordnance Survey on behalf of the Controller of Her Majesty's Stationery Office. Crown Copyright. Unauthorised reproduction infringes Crown Copyright and may lead to prosecution or civil proceedings. #Licence No: 100019625, 2004



DRAWING TITLE
**Pewley Way -
Proposed Additional Spaces**

SCALE	1 : 1750
DATE	24/08/2007
DRAWING No.	GBC/APH/8406/PewleyWay
DRAWN BY	ANDREW HARKIN